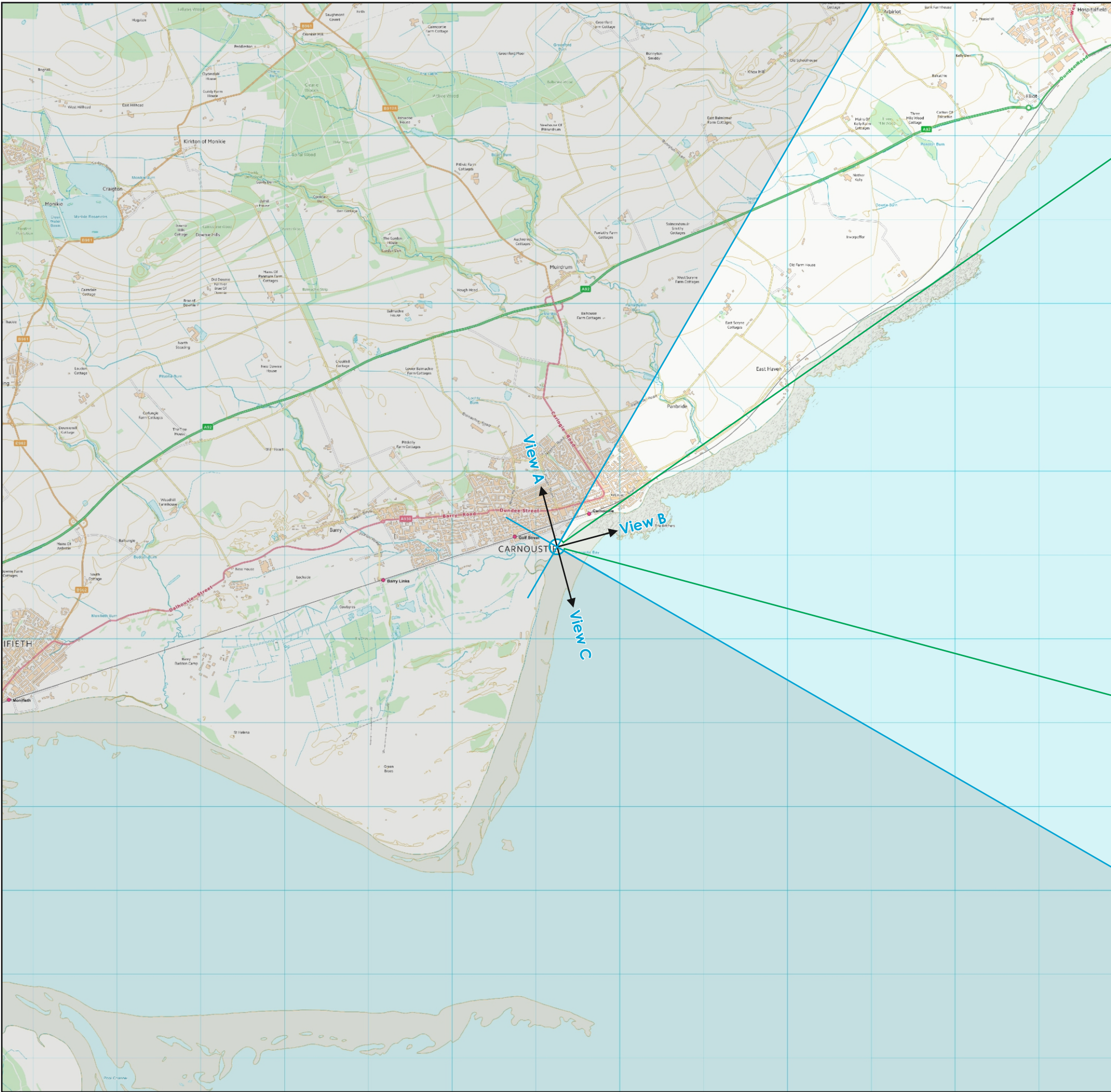


Reproduced by permission of Ordnance Survey on behalf of HMSO. © Crown Copyright and database right 2018. All rights reserved. Ordnance Survey Licence No AL100048146 (Aimos)

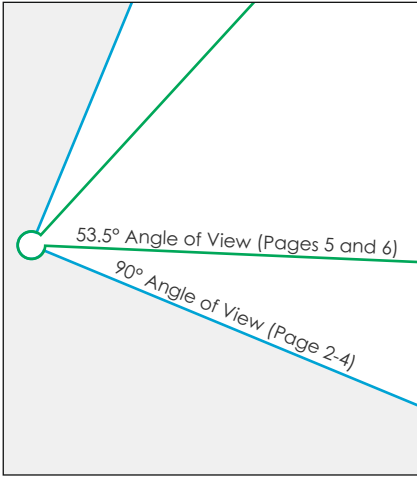


The Optimised Seagreen Project




Figure 13.26a
Viewpoint 7 - Carnoustie
Recently upgraded promenade with car parking and beach access.

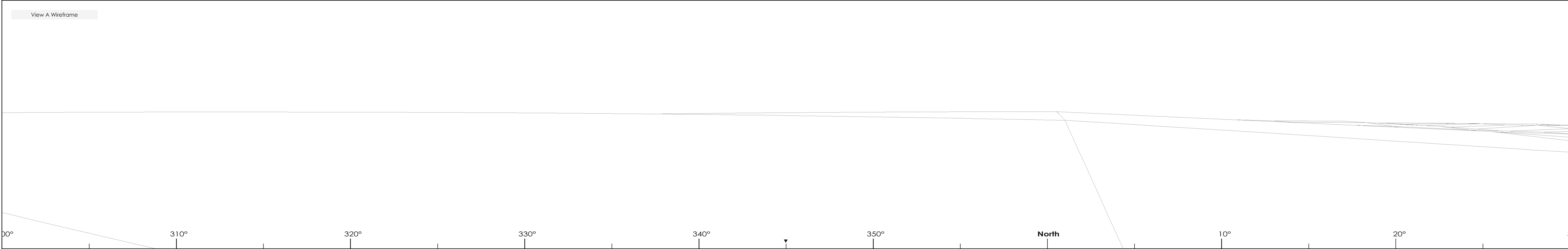
Viewpoint Data	
Grid Reference	E356249, N734093
Elevation	2m AOD
Wireframe/Photograph	
Height above ground	1.5m
Camera and Lens	Canon 5D Mark II with fixed 50mm lens
Date	06/02/2018
Time	11:51
Proposed Turbine Information	
Hub Height	170m
Blade Tip Height	280m
Predicted Visibility, Distance and Direction	
Number of Turbine Tips Visible*	120
Number of Turbine Hubs Visible	59
Distance to Nearest Turbine	50 km
Direction to Site Centre	80°
Legend	
Project Alpha	
Project Bravo	
Near na Gaoithe (layout variation - 54 turbines- max 126m hub, 208m tip)	
Inch Cape (layout variation - 40 turbines - max 176m hub, 291m tip)	
Kincardine (consented - 7 turbines, max 105m hub, 191m tip)	
Onshore wind farm in planning	
Consented onshore wind farm	
Operational onshore wind farm	



Tripod location



Wireframes are generated using Ordnance Survey's Terrain 50 Dataset which does not take into account the screening effects of buildings or vegetation.
*Refers to the number of turbines for which blade tips can be seen rather than the number of individual tips seen from the viewpoint.





The image provides landscape and visual context only

